

## OBSZAR I GRANICE AGLOMERACJI RASZYN

Mapa w skali 1 : 10 000

### OBJAŚNIENIA ZNAKÓW



Oczyszczalnia ścieków komunalnych



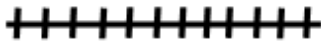
Granica aglomeracji Raszyn przebiegająca wzdłuż zewnętrznych granic skanalizowanych bądź przewidzianych do skanalizowania działek budowlanych



Granica administracyjna gminy

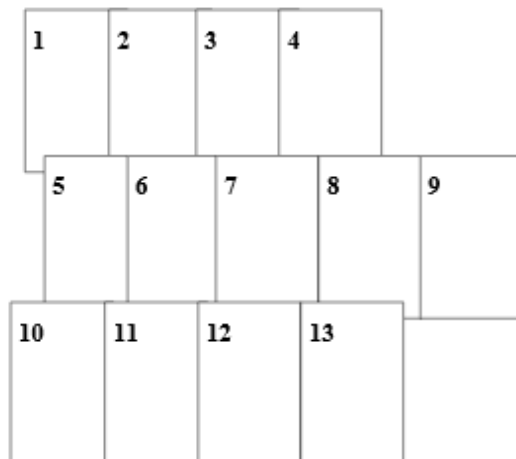


Granica Warszawskiego Obszaru Chronionego Krajobrazu

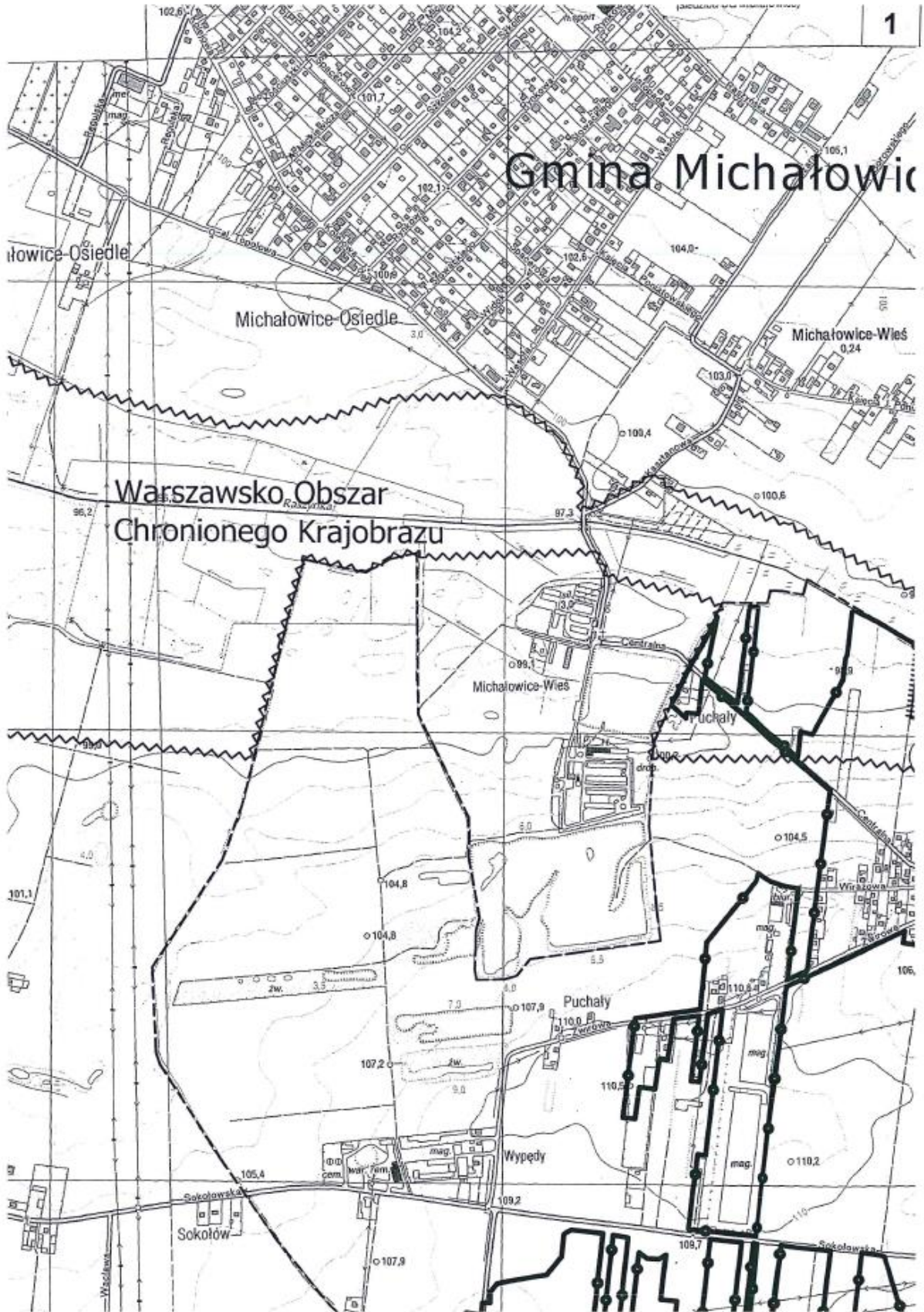


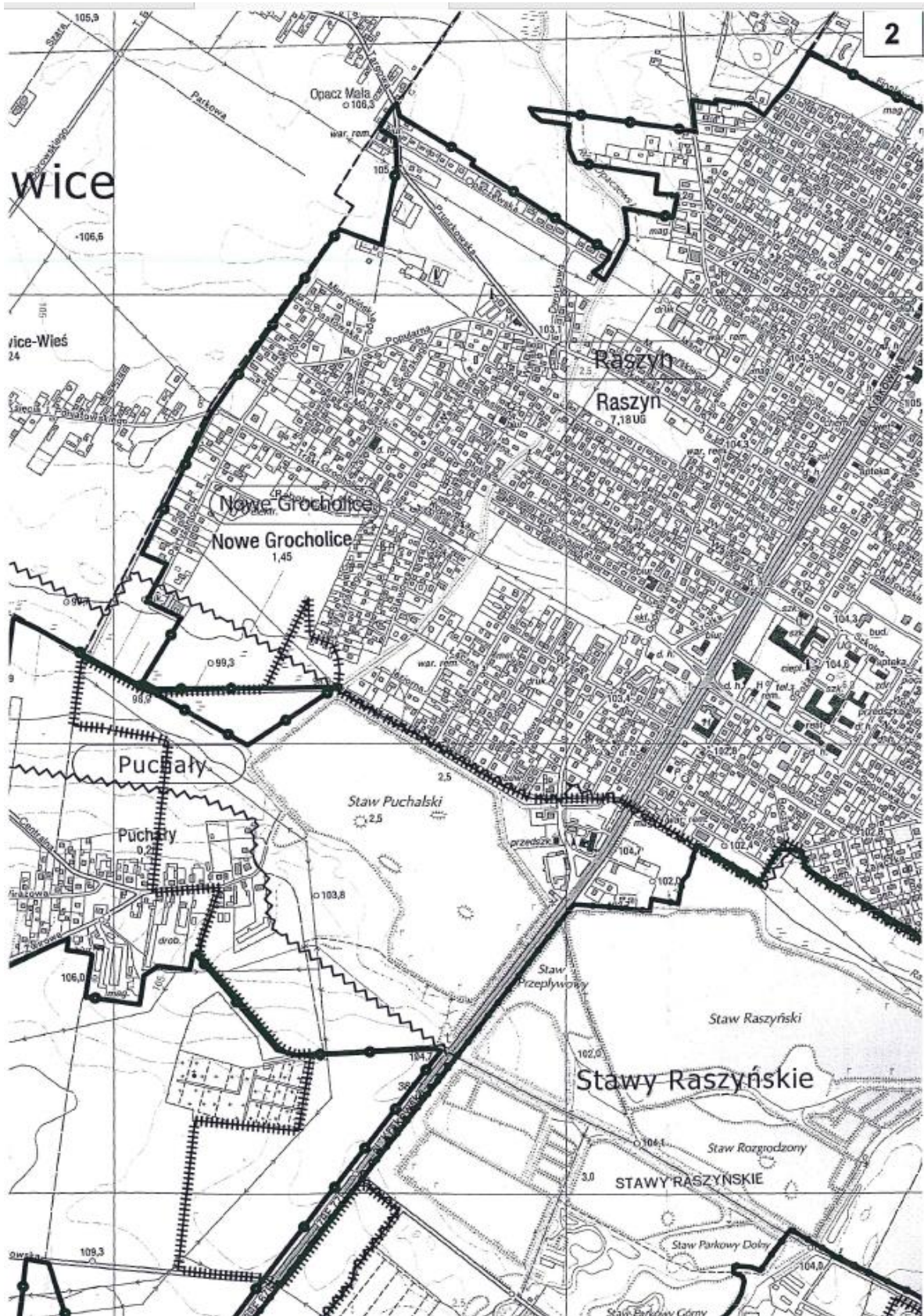
Granica Rezerwatu Przyrody Stawy Raszyńskie

*Szkic położenia arkuszy:*

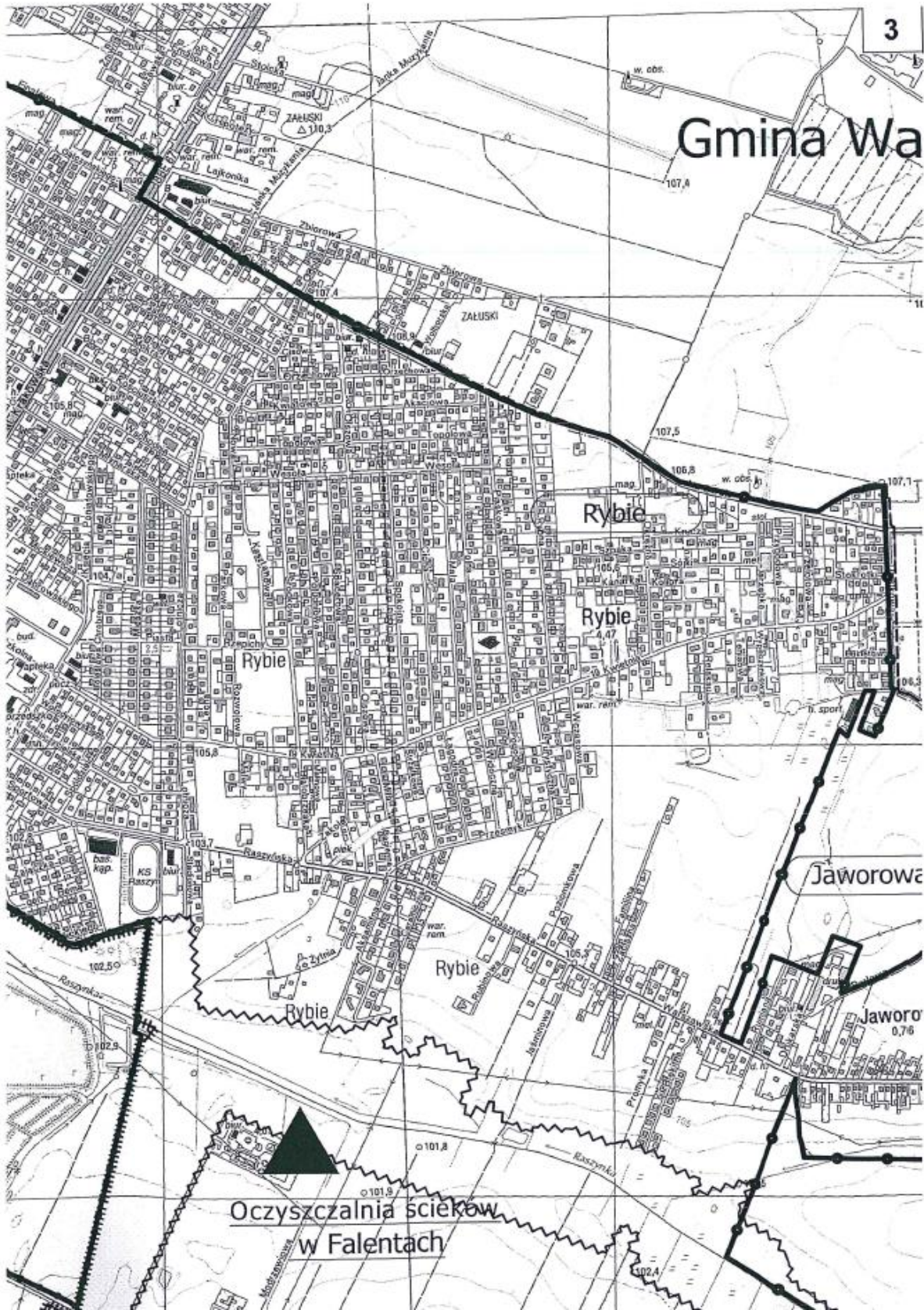


# Gmina Michałowice

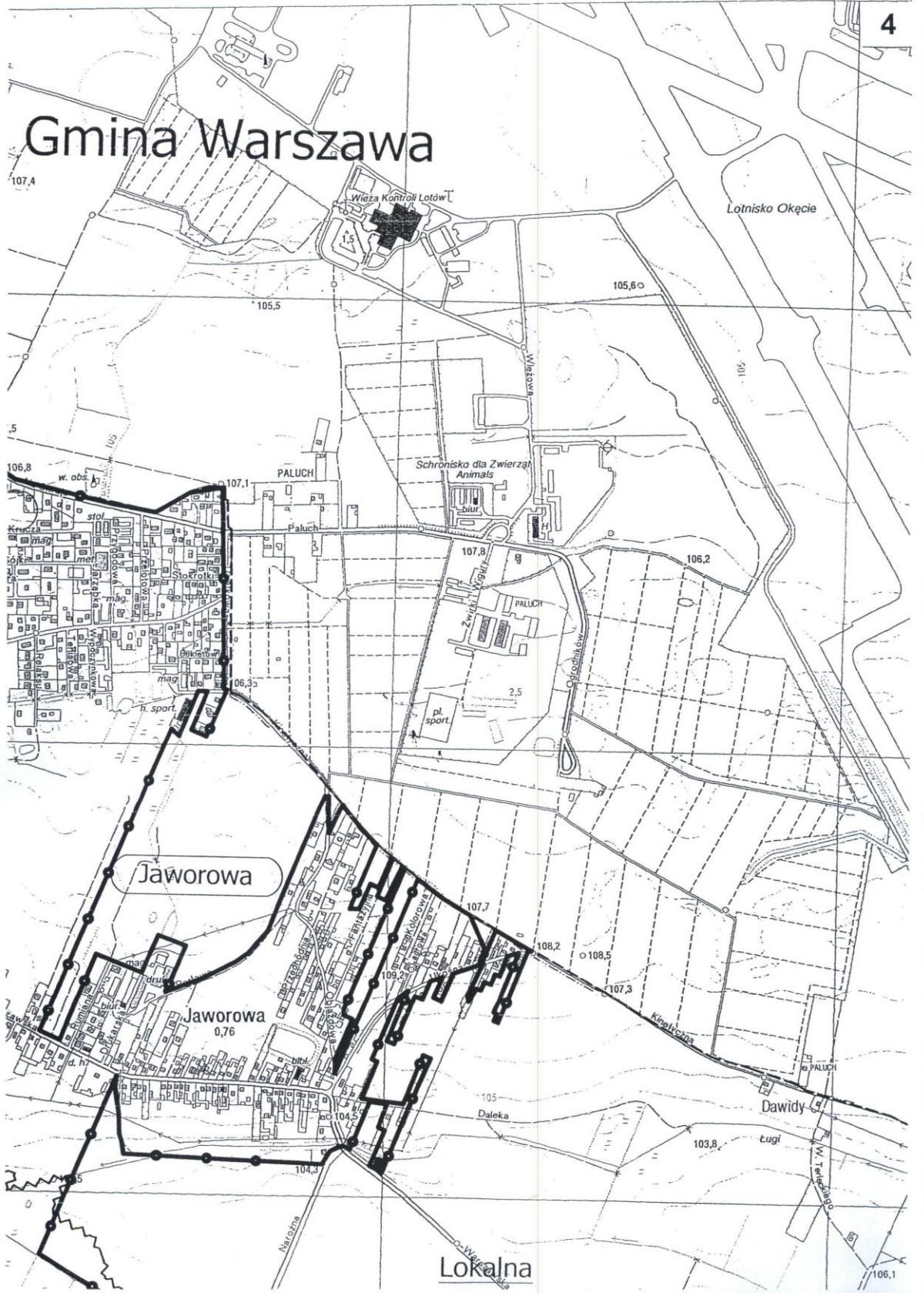




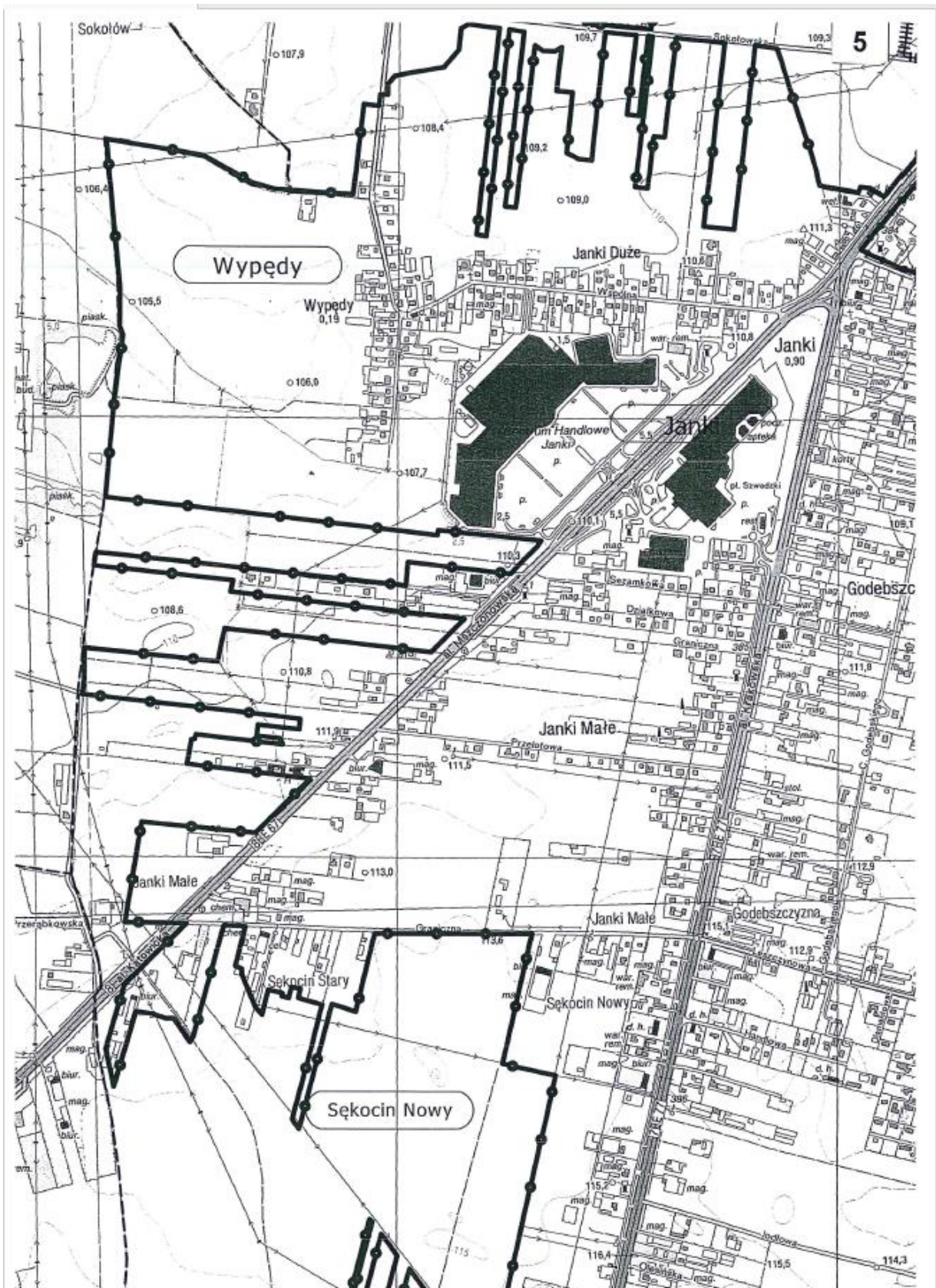
# Gmina Wa

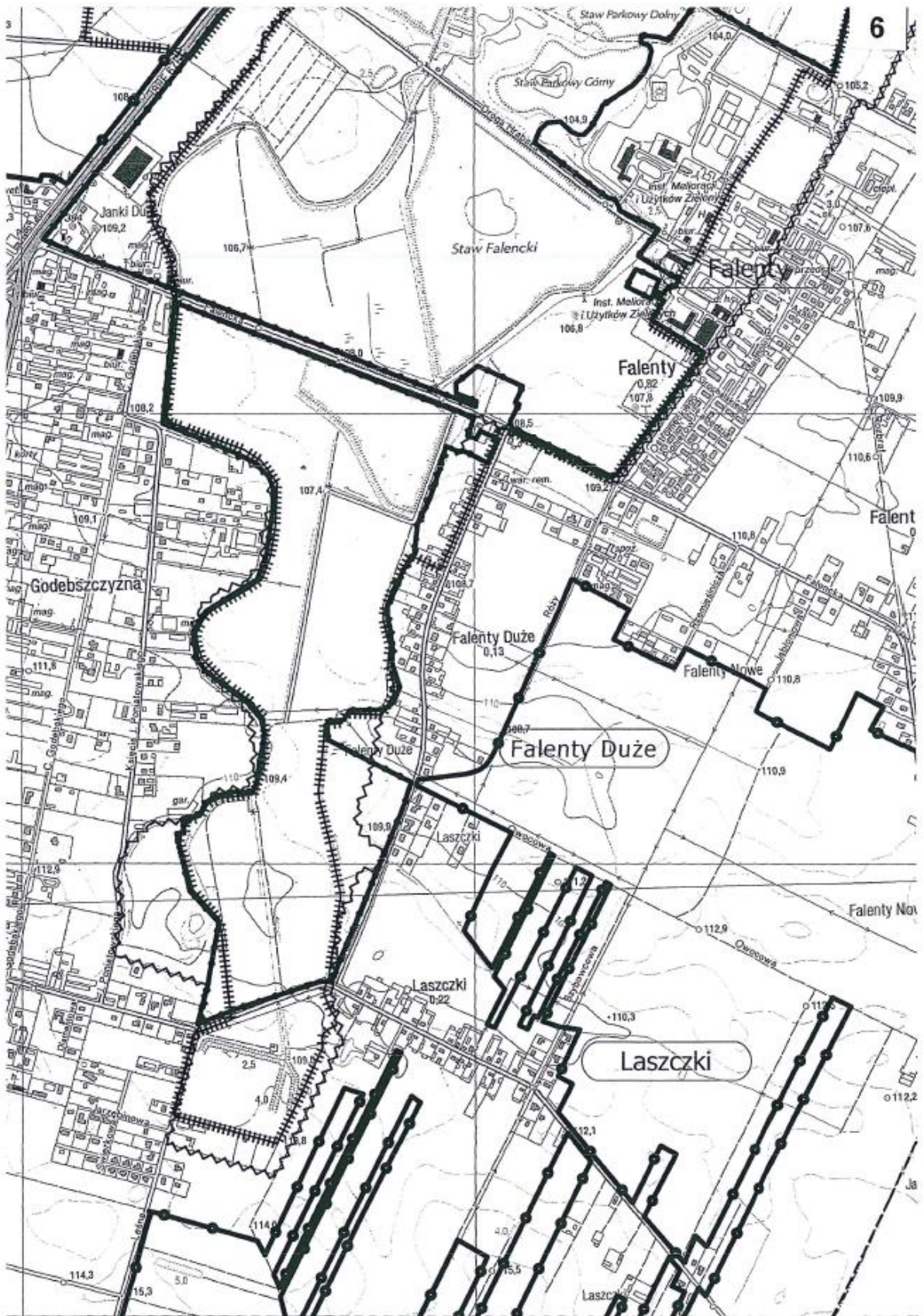


# Gmina Warszawa



Lokalna

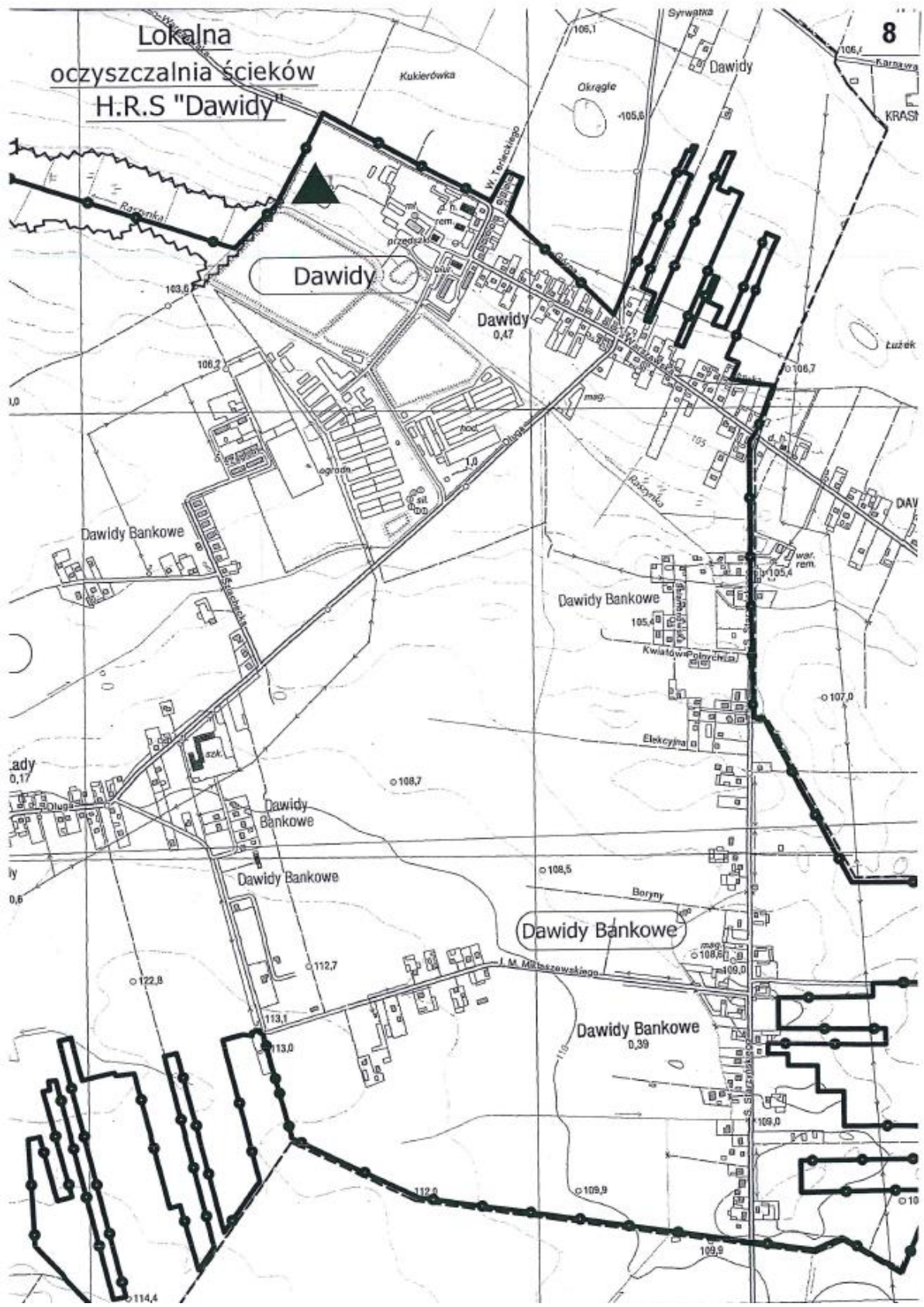


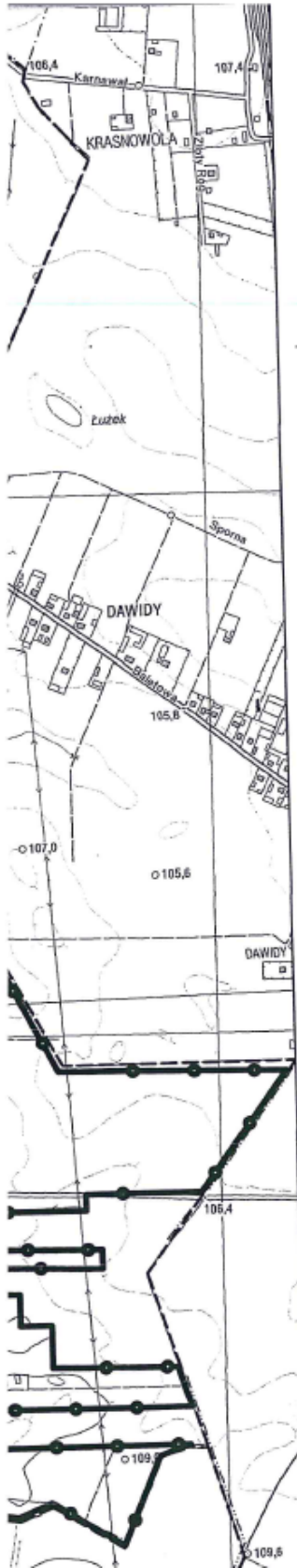


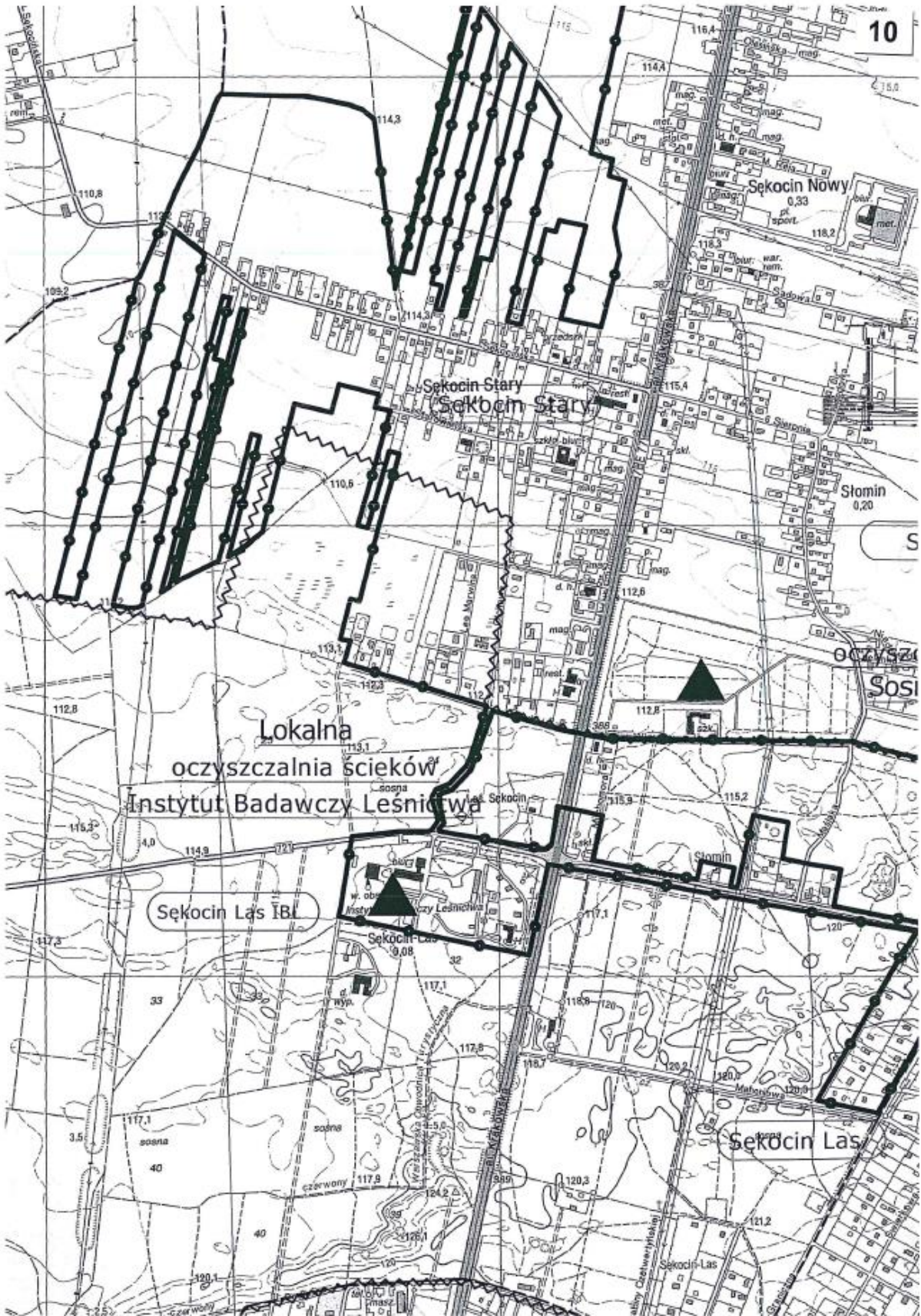


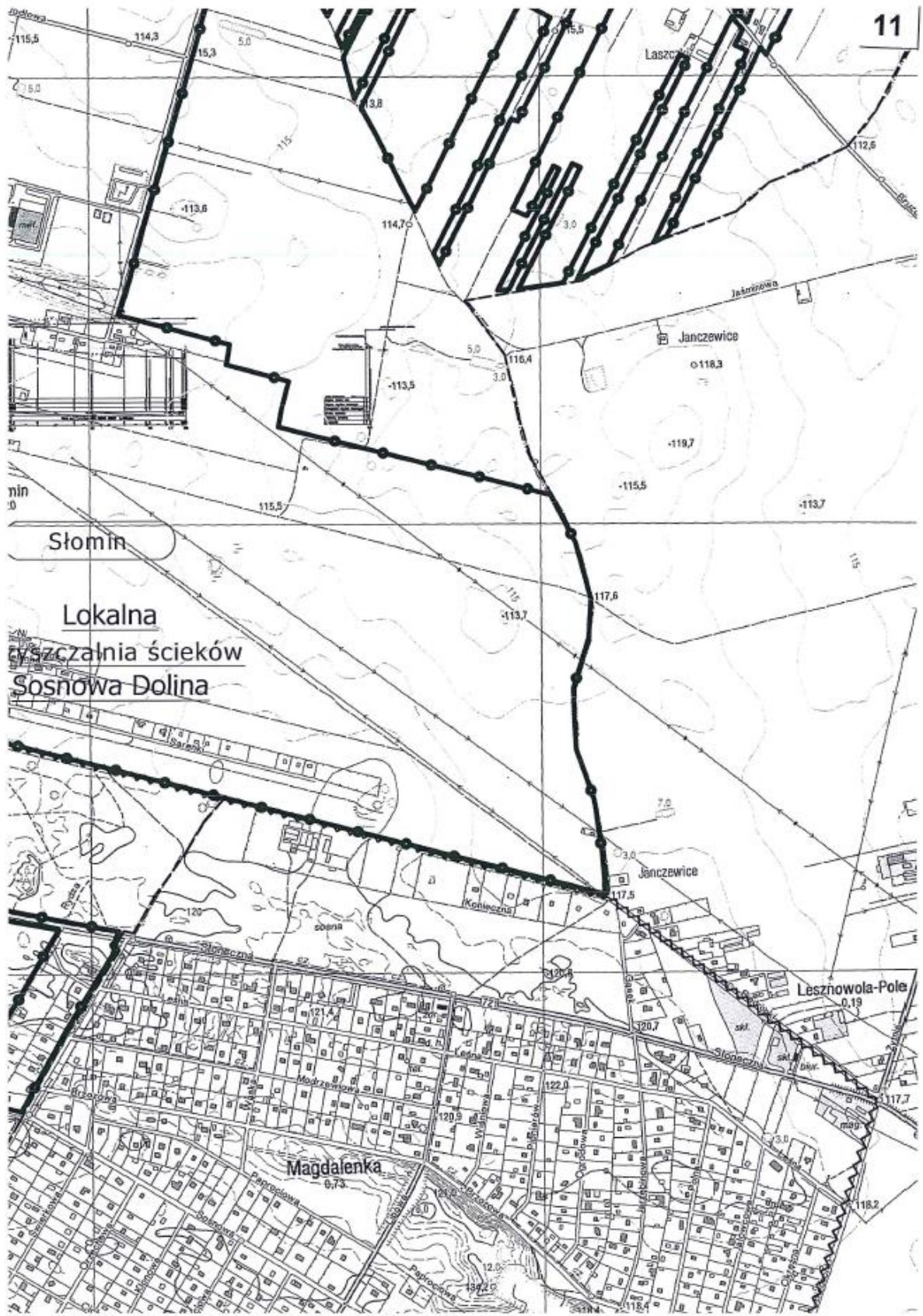


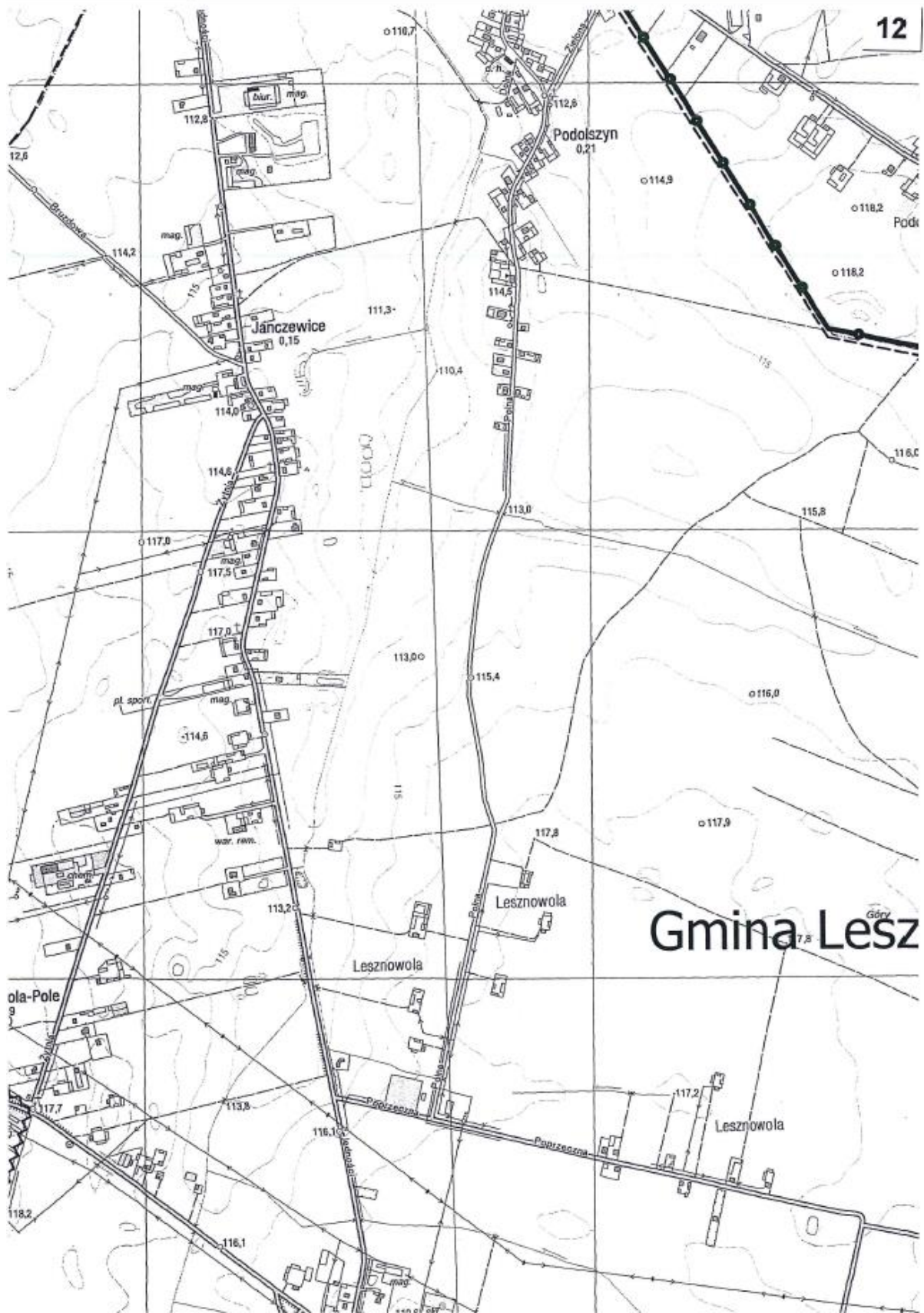
Lokalna  
oczyszczalnia ścieków  
H.R.S "Dawidy"



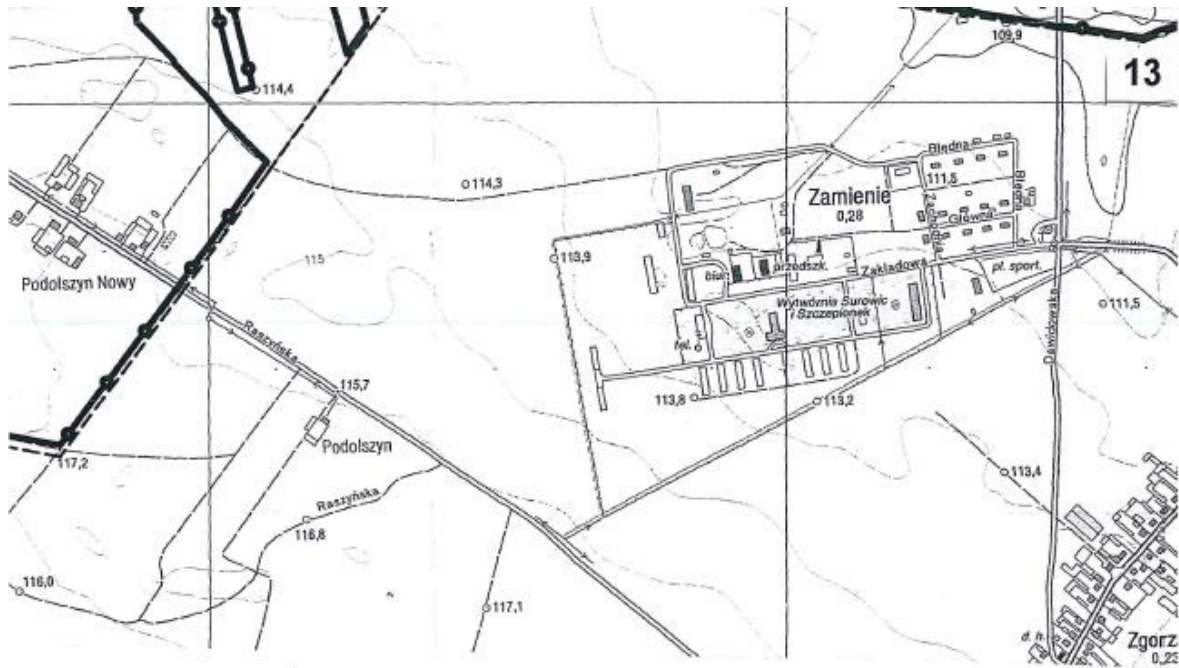








# Gmina Lesz



*skala 1 : 10 000*

